2021 6

58655m^2

(2019 1)

2021 6

5.1

1

1.1

1.2

1

2

3

1.3

)

4 (2017 6 27)

5

83 2019 11 29

6 2020 1

1.4.2

1 [2017]49

2 2017 6 21

3 [2016]31

4 42

5

[2014]126

6 2017 8

7

[2020]4

8

[2019]71

1.4.3

1

GB 36600-2018

2 HJ 25.1-2019

3 GB/T 50145-2007

4

2014 78

5 2017

72

1.4.4

1 2002

2 2016-2030 2018 4

3

4

1.5

2

1.6

2-2

1-2

2

2.1

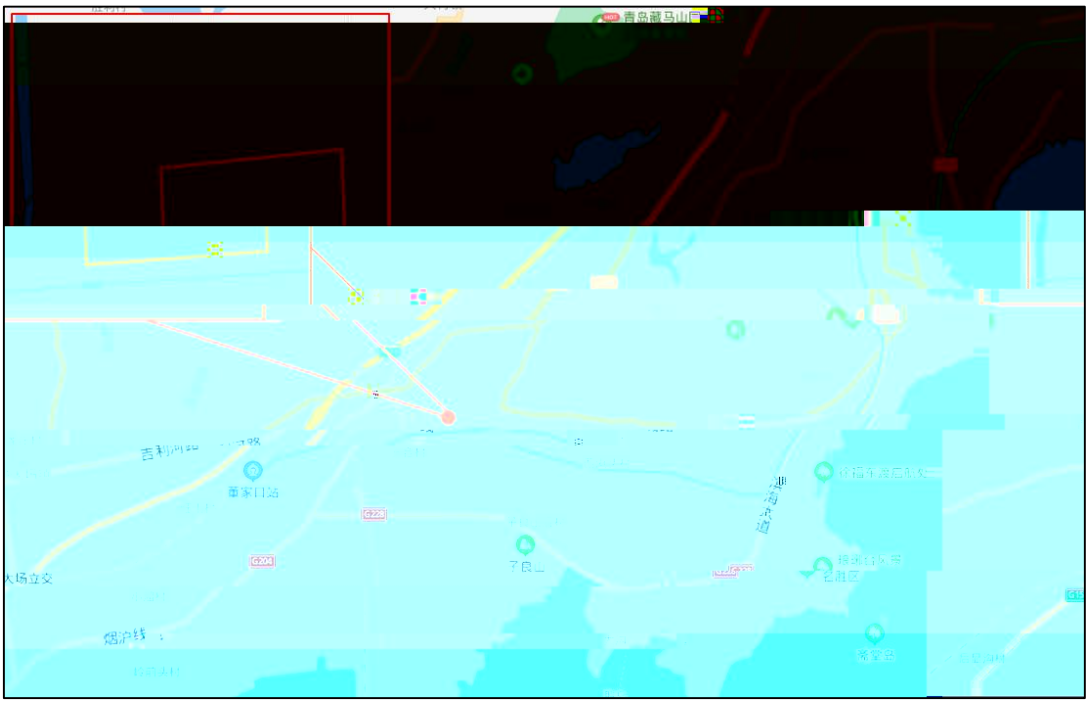

2-1

2.2

2.2.1

35 35

36 08 119 30 120 11

79.25 62.36

2096 5000

282 83 42 23

2.2.2

724.9m 236m 309m

237m 102.6km

42

3km

2.2.3

12.5 23 7 25

1 1.3 696.6mm

200d	5.4m/s	8	71d
			1
12.5	12.9	9.4	
11.3	4	11.5	23.9 8
	25.5	14.3	
1.5	26.3	-15.5	1958
1 16	35	1968 8	1 0
4128.6	12	3781	15 ,´0 $Y 3306

724.9

102.6

NE

s

2.2.5

11

34km 83.2 km^2

2.2.6

1

2.2.7

1

2018 3517.07

9.8% 73.7 3.81%

1578.2 9.12% 1865.17

10.39% 2.10 44.87 53.03

435.2 19.4% 262.7

7.8% 217.9 10.6 %

80.4 2.3 % 41.0 14.9%

9.0 15.7%

3

2018 4193 16.5%

4126.5 17.3%

9.5% 246.7 2.06%

438.3 2.33%

2018 14100.3 18.2%

2627.1 2.8% 15

118.7

20.8 ’ 14.4 ’ ŭ ˇ, 6.4

220.5 29

2018 2530

267.8 14.3% 22.3% ╪ 22 Q

6 16 A 23

4A 9 3A 6 2A 8 2018

38 3

35

2

65%

0.50~5.90m, 2.73m, 13.98~25.39m, 1.00~9

50m

(GB/T 50218-2014)

V

65k~75%) 5. 36~22.73m

250~15.00m

- 80%~90%

5.00~12.50m 8.56m 7.37~15.89m

10.00~15.00m

Rc=50.8~76.5MPa ~

~ (GB/T 50218- 2014) I~II

2.3.2

2.50~3.20m

9.04~11.87m

2.0m

7~9

3~6

2.4

58655m^2

2-1

			(m²)
[2021]36			58655

2-2

2.5

2.5.1

2012

2-2

2012.1		
2012.10	200m	
2014.5		

2014.11		
2017.2		
2017.10		

2019.12		
2021.2		

2.5.2



2-5

2.6.2

2012 2012 10

100m 2017

2017 13 2017 10

2021

2021

2-3

2012.1	2012.10
 2014.5	 2014.11

2017.2	 2017.10
 2019.12	2021.2

3

2021 6

3.1

3-1

1			

3-4 2

3-5



3-6



3-7



3-8

3-9

4

4.1

4.1.1

4.1.2

4.2

4-1

		Google			

1

5

5.1

58655m^2

5.2

1

4-16



4-16

	15、本地块周边 1km 范围内是否有幼儿园、学校、居民区

是什么？周边地表水用途是什么？小微企业

4-16

地块名称

□企业管理人员 □企业员工 □政府管理人员

□环保部门管理人员 □地块周边工作人员或居民

受访人员

姓名：

单位：

职务或职称：

联系电话：

1、本地块历史上是否有其它工业企业存在？ □是

工业废水排放沟渠或渗坑？ □是 □否 □不确定

若选是，并放流至地表水体？

废物堆存？（仅针对关闭企业询问）

□是 □否 □不确定

13、本地块内土壤是否曾受到过污染？ □是 □否

14、本地块内地下水是否曾受到污染？ □是 □否 □不确定

4-1b

	15、本地块周边 1km 范围内是否有幼儿园、学校、居民区、医院、自然保护区、农田、集中式饮用水水源地、引用水井、地表水体等敏感用地？ ☑是 □否 □不确定 若选是，敏感用地类型是什么？距离有多远？ 若有农田，种植农作物种类是什么？
	16、本地块周边 1km 内是否有水井？ □是 □否 ☑不确定 若选是，请描述水井位置 距离多远？ 水井的用途？